

-83.5158

-83.3794

-83.2431

66.1 miles, + 897 / - 895 feet

34th Annual Ox Roast Bicycle Tour



Ox Roast Bicycle Tour 2025 66-Mile

YELLOW ARROWS

40.04

40.04

START

A

Ox Roast Bicycle Tour
FINISH - 66 Miles

Rest Stop #1 - Rosedale
Bible College

B

Rest Stop #2 - Madison
Lake State Park

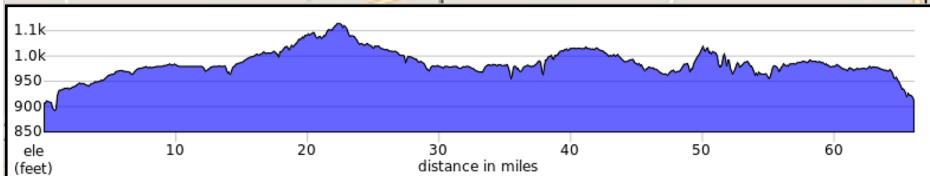
C

39.958

39.958

39.876

39.876

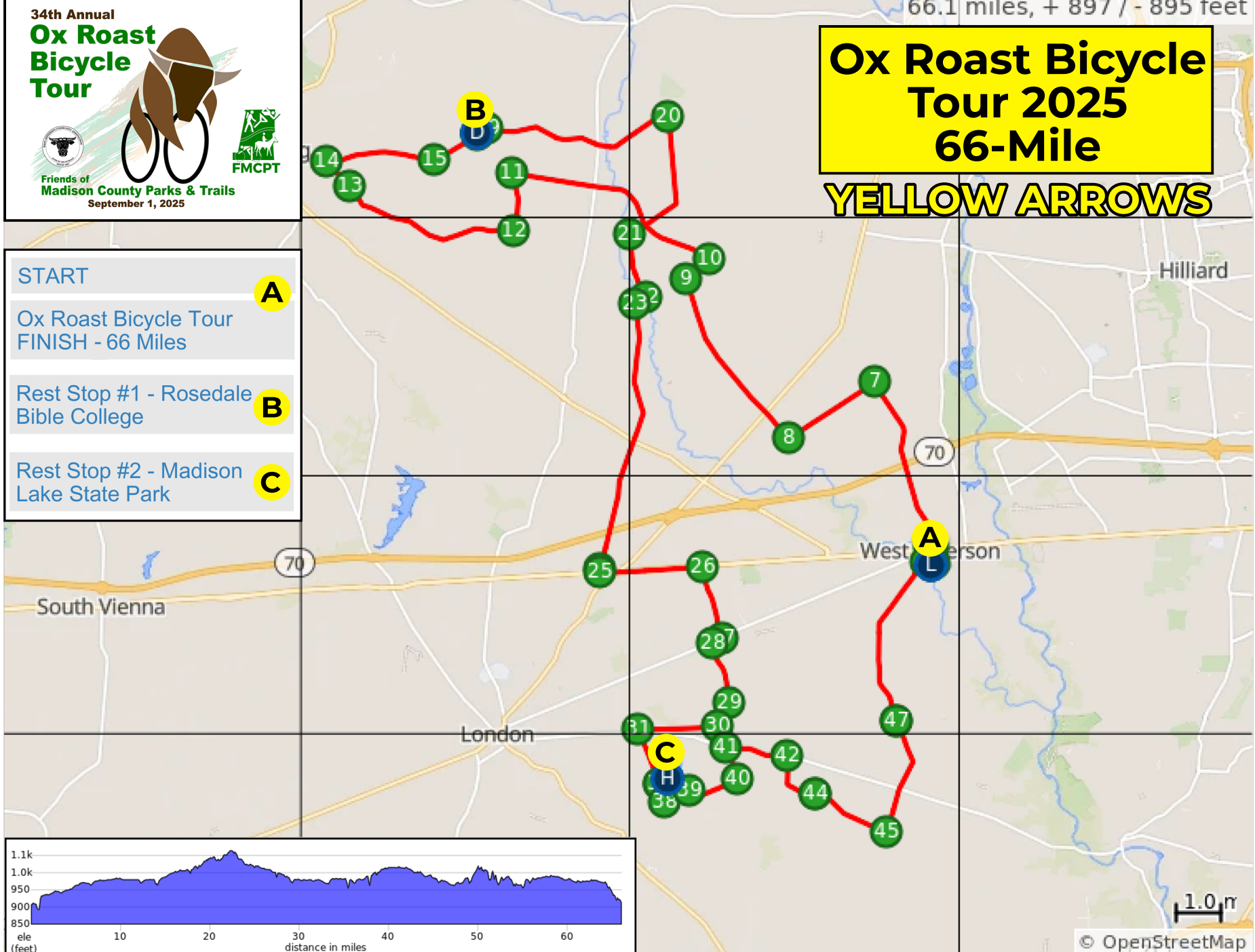
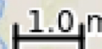


-83.5158

-83.3794

-83.2431

© OpenStreetMap



Ox Roast Bicycle Tour 2025 - 66-Mile Route

Num	Dist	Type	Note	Next
1.	0.0	📍	Start of route	0.0
2.	0.0	↑	Head northeast across parking lot from registration tent to S Center St	0.1
3.	0.1	←	L out of parking lot onto S Center St	0.4
4.	0.4	←	L onto W Water St/Veterans Way	0.0
5.	0.5	→	R onto N Walnut St	0.1
6.	0.6	↑	Continue onto Middle Pike	3.8
7.	4.4	←	L onto King Pike	2.3
8.	6.7	→	R onto Taylor Blair Rd	4.2
9.	10.9	→	R onto Lafayette Plain City Rd	0.7
10.	11.6	←	L onto Finley-Guy Rd	5.0
11.	16.6	←	L onto Rosedale-Milford Center Rd	1.3
12.	17.9	→	R onto Mechanicsburg-Sanford Rd	4.0
13.	22.0	↑	Continue onto Patrick Rd	0.7
14.	22.7	→	R onto Rosedale Rd	2.4
15.	25.1	←	L to stay on Rosedale Rd	1.1
16.	26.2	←	L into Rest Stop	0.0
17.	26.2	⚡	REST STOP	0.0
18.	26.3	←	L out of Rest Stop onto Rosedale Rd	0.2
19.	26.5	→	R onto Rosedale-Plain City Rd	4.3
20.	30.8	→	R onto Woods & West Rd	3.1
21.	33.9	←	L to stay on Woods & West Ave	1.4
22.	35.4	→	R onto Lafayette Plain City Rd	0.3
23.	35.6	←	L to stay on Lafayette Plain City Rd (NO ROAD SIGN)	6.0
24.	41.7	↑	Continue onto Middle St SE	0.1
25.	41.7	←	L onto National Pike - US Route 40	2.3
26.	44.0	→	R onto Glade Run Rd	1.7
27.	45.7	→	R onto OH-142 W	0.2
28.	45.9	←	L onto Glade Run Rd	1.4
29.	47.3	→	R to stay on Glade Run Rd	0.7
30.	48.0	→	R onto Ohio Bicycle Rte 1/Ohio to Erie Trail/Roberts Pass bike trail	1.7
31.	49.7	←	L onto Spring Valley Rd	1.3
32.	51.0	←	L onto State of Ohio Rd	0.2
33.	51.2	←	L onto Wood Ln	0.2
34.	51.4	⚡	REST STOP	0.0
35.	51.4	↻	Make a U-turn back onto Wood Ln	0.2
36.	51.5	→	R onto State of Ohio Rd	0.2
37.	51.7	←	L onto Spring Valley Rd	0.4
38.	52.1	←	L onto Cheseldine Road	0.6

Num	Dist	Type	Note	Next
39.	52.7	→	R onto Cheseldine Road	1.2
40.	53.9	↶	Slight L onto Glade Run Road	0.8
41.	54.7	↷	Sharp R onto London - Lockbourne Road	1.4
42.	56.1	→	R onto McGuire Road	1.3
43.	57.4	→	R	0.1
44.	57.5	→	R onto McGuire Road	1.8
45.	59.3	←	L onto West Jefferson - Kiousville Road	2.6
46.	62.0	←	L onto Camp Chase Trail	0.0
47.	62.0	↶	Sharp L onto West Jefferson - Kiousville Road	4.0
48.	65.9	→	R onto Cemetery Rd/Frey Ave	0.1
49.	66.1	📍	End of route	0.0

34th Annual Ox Roast Bicycle Tour



Friends of
Madison County Parks & Trails
September 1, 2025

